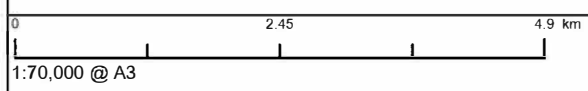


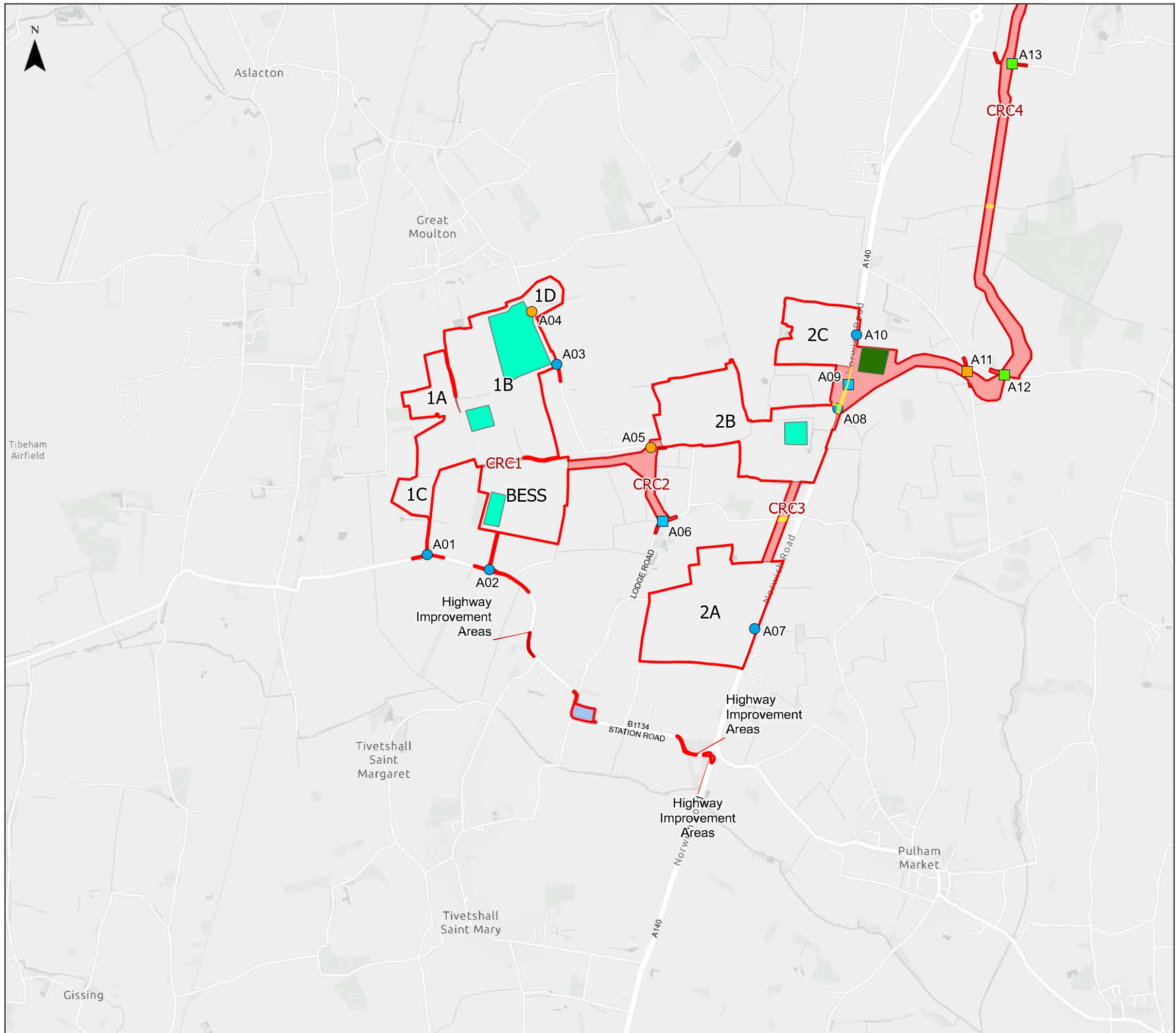
- Legend**
- Order Limits
  - Cable Route Corridor
  - Avoidance Areas
  - Highway Works
  - Temporary Construction Compound Associated with the Cable Route Corridor
  - Temporary Construction Compounds
  - Crossing only, Construction
  - Highway access, Construction
  - Highway access, Construction + Operation
  - ▲ Highway access, Operation
  - Highway and crossing, Construction
  - Highway and crossing, Construction + Operation

Sources: Esri, TomTom, Garmin, FAO, NOAA, USGS, © OpenStreetMap contributors, and the GIS User Community  
 © Crown copyright and database rights 2025 Ordnance Survey AC0000808122  
 © Crown copyright and database rights 2025 Ordnance Survey AC0000849896



APFP Regulation: 5(2)(a)	Application Doc No 6.2.4.3
Ref: ES Figure 4.3	Date: 26/02/2026
Drawn: JL	Checked: FL

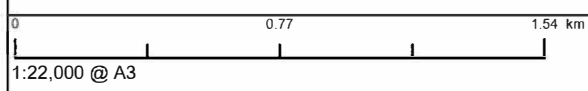
**Figure 4.3 Key Construction Phase Features**  
Revision A



**Legend**

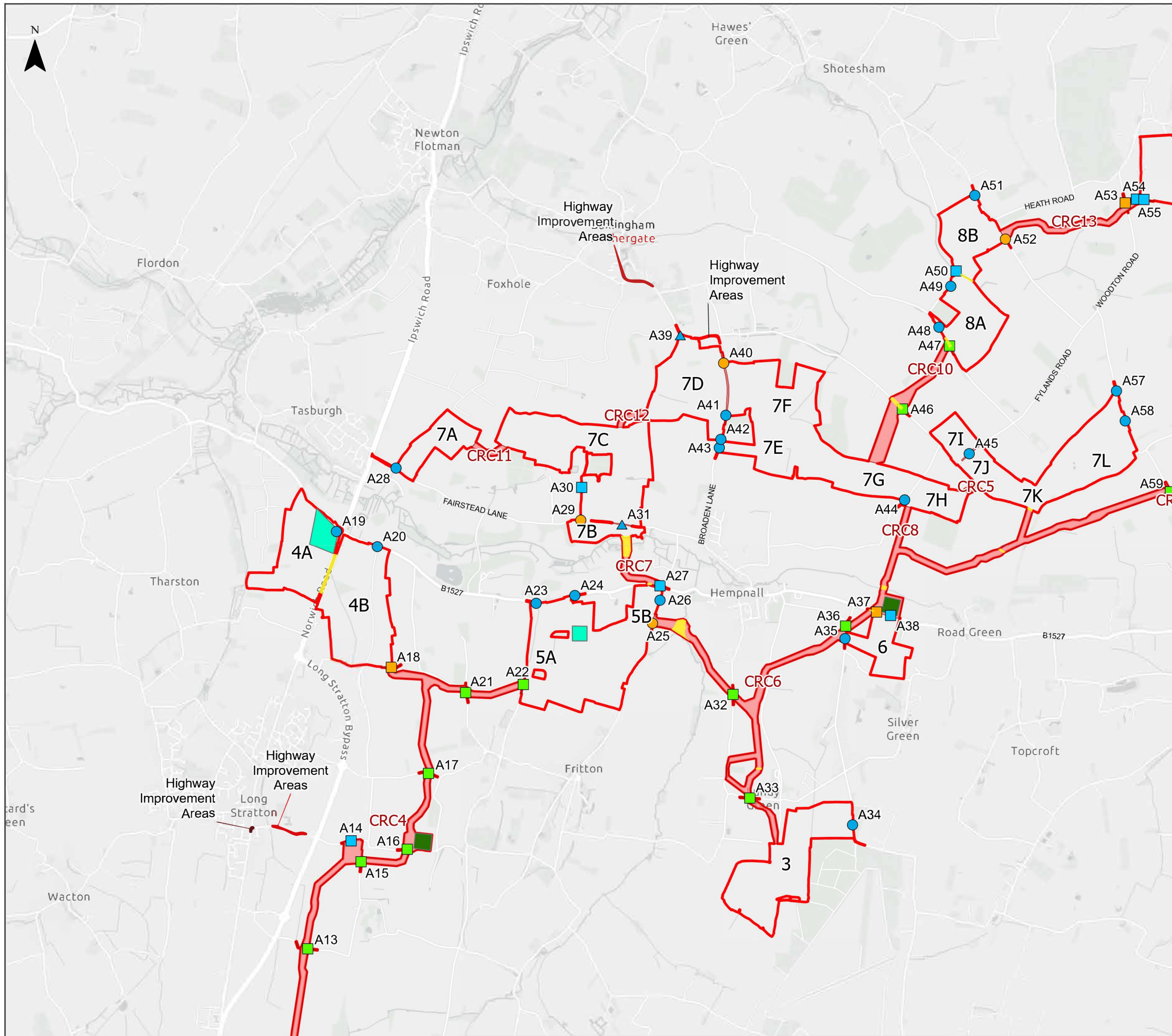
- Order Limits
- Cable Route Corridor
- Avoidance Areas
- Highway Works
- Temporary Construction Compound
- Associated with the Cable Route Corridor
- Temporary Construction Compounds
- Crossing only, Construction
- Highway access, Construction
- Highway access, Construction + Operation
- Highway and crossing, Construction
- Highway and crossing, Construction + Operation

Sources: Esri, TomTom, Garmin, FAO, NOAA, USGS, © OpenStreetMap contributors, and the GIS User Community  
© Crown copyright and database rights 2025 Ordnance Survey AC0000808122  
© Crown copyright and database rights 2025 Ordnance Survey AC0000849896



APFP Regulation: 5(2)(a)	Application Doc No. 6.2.4.3
Ref: ES Figure 4.3	Date: 26/02/2026
Drawn: JL	Checked: FL

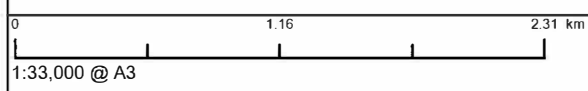
**Figure 4.3 Key Construction Phase Features**  
Revision A



**Legend**

- Order Limits
- Cable Route Corridor
- Avoidance Areas
- Highway Works
- Temporary Construction Compound  
Associated with the Cable Route Corridor
- Temporary Construction Compounds
- Crossing only, Construction
- Highway access, Construction
- Highway access, Construction + Operation
- ▲ Highway access, Operation
- Highway and crossing, Construction
- Highway and crossing, Construction + Operation

Sources: Esri, TomTom, Garmin, FAO, NOAA, USGS, © OpenStreetMap contributors, and the GIS User Community  
© Crown copyright and database rights 2025 Ordnance Survey AC0000808122  
© Crown copyright and database rights 2025 Ordnance Survey AC0000849896



APFP Regulation: 5(2)(a)	Application Doc No. 6.2.4.3
Ref: ES Figure 4.3	Date: 26/02/2026
Drawn: JL	Checked: FL

**Figure 4.3 Key Construction Phase Features**  
Revision A

